

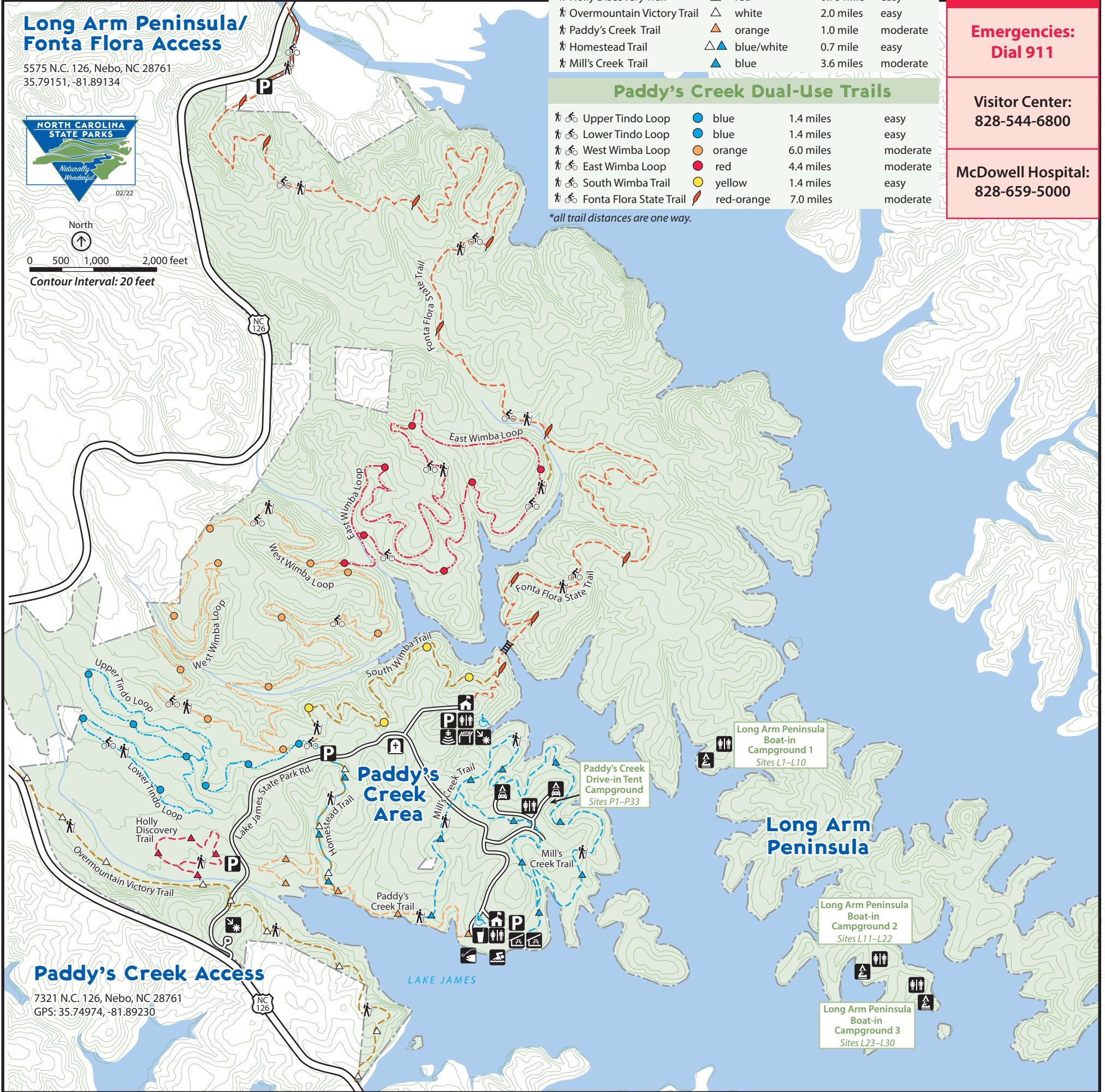
Lake James State Park

Long Arm Peninsula/ Fonta Flora Access

5575 N.C. 126, Nebo, NC 28761
35.79151, -81.89134



North
0 500 1,000 2,000 feet
Contour Interval: 20 feet



Paddy's Creek Hiking Trails

Holly Discovery Trail	▲ red	0.75 mile	easy
Overmountain Victory Trail	△ white	2.0 miles	easy
Paddy's Creek Trail	▲ orange	1.0 mile	moderate
Homestead Trail	△ blue/white	0.7 mile	easy
Mill's Creek Trail	▲ blue	3.6 miles	moderate

Paddy's Creek Dual-Use Trails

Upper Tindo Loop	● blue	1.4 miles	easy
Lower Tindo Loop	● blue	1.4 miles	easy
West Wimba Loop	● orange	6.0 miles	moderate
East Wimba Loop	● red	4.4 miles	moderate
South Wimba Trail	● yellow	1.4 miles	easy
Fonta Flora State Trail	▲ red-orange	7.0 miles	moderate

*all trail distances are one way.

Emergency Information

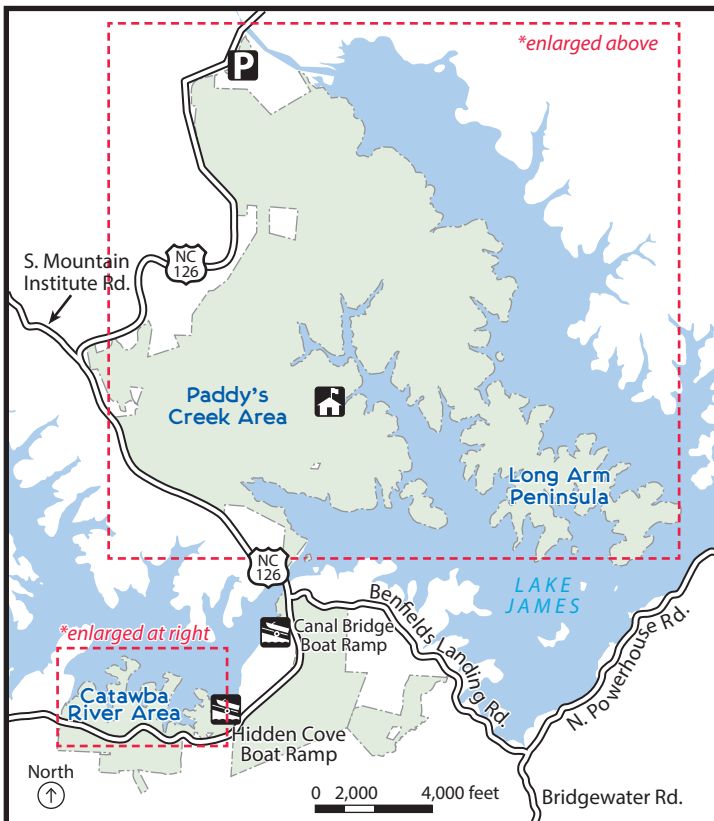
**Emergencies:
Dial 911**

**Visitor Center:
828-544-6800**

**McDowell Hospital:
828-659-5000**

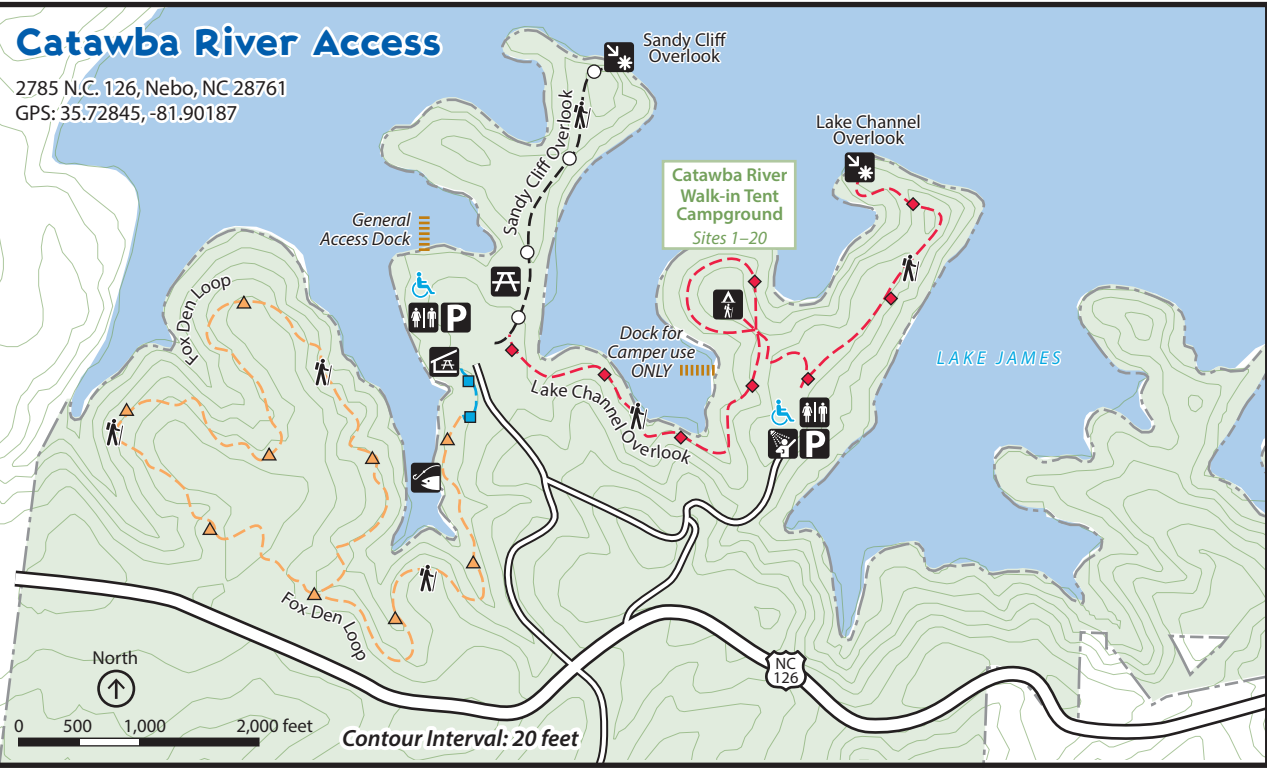
Paddy's Creek Access

7321 N.C. 126, Nebo, NC 28761
GPS: 35.74974, -81.89230



Legend

Bike Trail	Cove Bridge	Accessible	Cemetery	Picnic Shelter
Hiking Trail	Campground Loop	Amphitheatre	Exhibits	Point of Interest
Roads	Boat-in Campground	Bathhouse	Fishing	Restrooms
Boat Dock	Drive-in Campground	Boat Ramp	Parking Area	Swimming
Park Boundary	Walk-in Campground	Concessions	Picnic Area	Visitor Center



Catawba River Hiking Trails

Fishing Pier	■ blue	0.3 mile	easy
Fox Den Loop	▲ orange	2.25 miles	moderate
Lake Channel Overlook	◆ red	1.5 miles	moderate
Sandy Cliff Overlook	○ white	0.5 mile	moderate